







Legend

-  Roads
-  Highways
-  BPD, GBD Zones
-  Westport (all other zones)
-  500' Town Buffer
-  Hydrography

Prepared by:

SWRPA
South Western Regional Planning Agency

N
W — E
S

0 0.25 0.5 1 Miles

Figure 2